

## CITY OF CALISTOGA BIKE MAP

for Calistoga and Surrounding Area:

- Calistoga Bicycle Loops**
- East Loop: Silverado Trail, Dunaweal Lane, Washington Street, Lake Street
- West Loop: Cedar Street, Mitzli Drive, Centennial Circle, Grant Street, Myrtle Avenue, Tubbs Lane, Bennet Lane, Washington Street
- Plus hiking, driving and bike maps for:**
- Oat Hill Mine and Palisades Trails
  - Kortum Canyon & Diamond Mountain Roads
  - Over 40 Calistoga Area Wineries
  - Historic Downtown Calistoga
  - Bothe Napa Valley State Park, Tucker's Farm Center, Old Bale Grist Mill
  - The Petrified Forest and Safari West



Calistoga is one of the best places to bicycle in the Napa Valley. The varied terrain accommodates all riders. Calistoga and the surrounding area offers smooth country roads with very little traffic and mountainous hard-core trails for the adrenaline junkies. Take a ride through our beautiful vineyards and historic locales on your own—or with an experienced tour guide. Bike rentals are available at the local bike shop in the downtown area. While you're out-and-about, check out some of our local attractions, shops, points of interest, and wonderful eating and dining establishments. Start your day with a breathtaking balloon ride at dawn and enjoy a mud bath, a massage, and a glass of wine at dusk.



## Calistoga—Hot Springs, Cool Wines, Warm Welcomes!

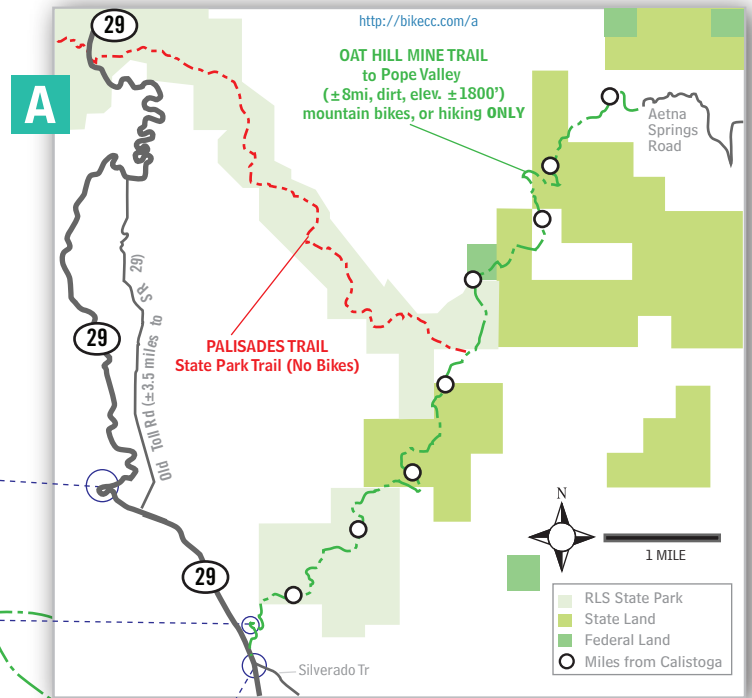


**THIS MAP HAS A WEBSITE!**

Use your cell phone's web browser to find out more information at <http://bikecc.com>. Type in one of the many links shown on different parts of this map for in-depth information, pictures, Calistoga visitor info, and more!

- BICYCLE SAFETY**
- This map is designed to help you choose the safest and most scenic routes in and around Calistoga. Always use caution and common-sense when bicycling anywhere in Calistoga.
- OBEY ALL TRAFFIC SIGNS & SIGNALS**
- Do not pass on the right
  - Do not ride against traffic
  - Use hand signals
- RIDE IN A STRAIGHT LINE**
- Always ride single-file on City Streets, Bike Routes and in Bike Lanes
  - Do not weave between parked cars
  - Follow lane markings
  - Do not ride on sidewalks
- RIDE DEFENSIVELY**
- Watch for cars pulling out
  - Make eye contact with drivers making turns
  - Scan the road behind you
- BE BIKE SAFE**
- Ride a well-equipped bike
  - Inspect your bike regularly
  - Use a helmet
  - Wear light color clothing at night/bright colors during the day
  - Have plenty of water/liquids and healthy road-snacks at the ready.

- BIKEWAY CLASSIFICATIONS**
- BIKE PATH (CLASS 1): a route intended solely for the purpose of bicycle and pedestrian traffic.
- BIKE LANE (CLASS 2): a protected lane on a vehicular road intended for bicycle traffic only. Exercise caution and common sense.
- BIKE ROUTE (CLASS 3): motorists are supposed to share the road with bicycles. Exercise extreme caution and common sense.



# CALISTOGA & VICINITY BIKE MAP

<http://bikecc.com>

<b>YELLOW ROUTE</b> Eastern Calistoga: Washington St, Dunaweal Ln, Silverado Tr, Lake St	<b>RED ROUTE</b> Western Calistoga: Bennett Ln, Cedar St, Foothill Blvd, Grant St
---	--

City Hall	Calistoga Bike Shop (Rentals, Sales, Repairs)
Police Department	Winery (BAO = By Appointment Only)
Fire Department	Attraction
First Aid, Medical Clinic	Camping
Post Office	RV Hookup
Public Restroom	Horseback Riding
Visitor Information (Calistoga Chamber of Commerce)	Swimming

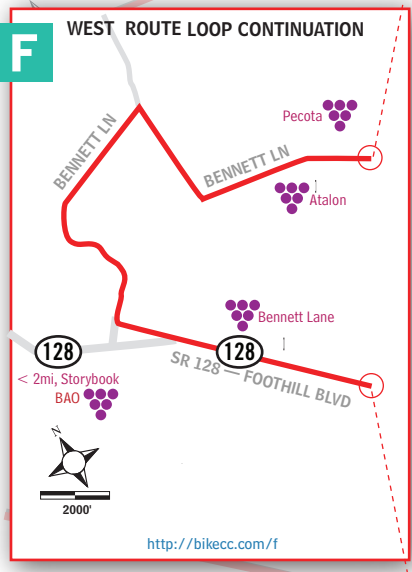
Magnetic Declination for 10/2009: 14° 36' E

Scale: 0, 1000', 2000'

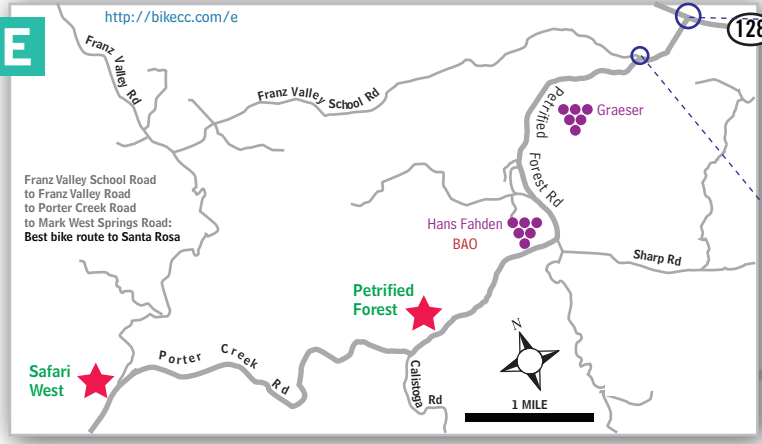
SR 29 to Robert Louis Stevenson State Park, Middletown, and all points in Lake County



- ### THINGS TO DO, ATTRACTIONS AND POINTS OF INTEREST
- Bike Rentals, Sales and Repairs at Calistoga Bike Shop (ph. 707-942-9687)
  - Horseback riding at Bothe Park via Triple Creek Horse Outfitters (Panel C)
  - Balloon rides from Calistoga Balloons (ph. 707-942-5758)
  - Swim at Logvy Park Aquatic Center (Main Map) or Bothe Park (Panel C)
  - Bale Mill (Panel C),
  - Petrified Forest (Panel E)
  - Sharpsteen Museum (Downtown Map, other side)
  - Pioneer Cemetary
  - Old Faithful Geyser
  - Golf at 9 hole Mt. St. Helena Golf Course
  - Hiking: Mt. St. Helena, Palisades (Panel A), Oat Hill (Panel A), Bothe (Panel C)
  - Camping: Fairgrounds (Tents and RV Hookups), Bothe Park (Panel C)
  - Awesome Wineries (note: only wineries that are open to the public or by appointment are listed on this map. Private wineries are not listed and are closed to the general public.)



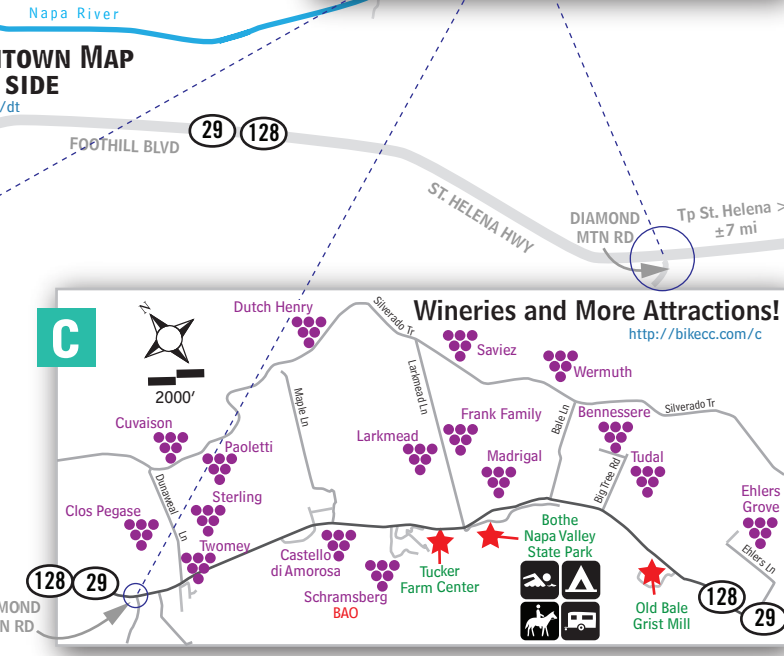
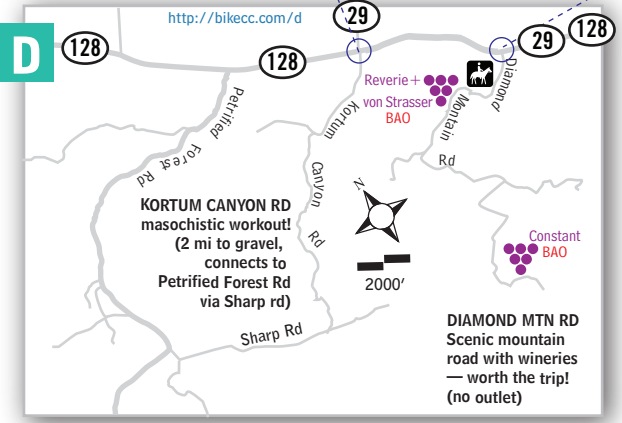
TO HEALDSBURG (±25 MI)  
TO ALEXANDER VALLEY (±7 MI)



### DOWNTOWN MAP ON OTHER SIDE

<http://bikecc.com/dt>

Map showing downtown streets including Grant St, Lake St, Washington St, and Foothill Blvd. Landmarks include Napa County Fairgrounds, Logvy Park, and Mt. St. Helena Golf Course.



riders only  
experienced

NO SHOULDER  
HIGH TRAFFIC AREA

NO SHOULDER  
HIGH TRAFFIC AREA  
experienced riders only

Summer

Envy

Mitchell's Drive-In

Myrtle St Pocket Park

Pioneer Cemetary

Avila Park Start of Cedar St Path

Logvy Park

Callisto

Petrified Forest

Hans Fahden BAO

Graeser

Tedeschi BAO

Envy

Summer

Envy

Mitchell's Drive-In

Myrtle St Pocket Park

Pioneer Cemetary

Avila Park Start of Cedar St Path

Logvy Park

Callisto

Petrified Forest

Hans Fahden BAO

Graeser

Envy

Summer

Envy

Mitchell's Drive-In

Myrtle St Pocket Park

Pioneer Cemetary

Avila Park Start of Cedar St Path

Logvy Park

Callisto

Petrified Forest

Hans Fahden BAO

Graeser

Envy

Summer

Envy

Mitchell's Drive-In

Myrtle St Pocket Park

Pioneer Cemetary

Avila Park Start of Cedar St Path

Logvy Park

Callisto

Petrified Forest

Hans Fahden BAO

Graeser

Envy

Summer

Envy

Mitchell's Drive-In

Myrtle St Pocket Park

Pioneer Cemetary

Avila Park Start of Cedar St Path

Logvy Park

Callisto

Petrified Forest

Hans Fahden BAO

Graeser

Envy

Summer

Envy

Mitchell's Drive-In

Myrtle St Pocket Park

Pioneer Cemetary

Avila Park Start of Cedar St Path

Logvy Park

Callisto

Petrified Forest

Hans Fahden BAO

Graeser

Envy

Summer

Envy

Mitchell's Drive-In

Myrtle St Pocket Park

Pioneer Cemetary

Avila Park Start of Cedar St Path

Logvy Park

Callisto

Petrified Forest

Hans Fahden BAO

Graeser

Envy

Summer

Envy

Mitchell's Drive-In

Myrtle St Pocket Park

Pioneer Cemetary

Avila Park Start of Cedar St Path

Logvy Park

Callisto

Petrified Forest

Hans Fahden BAO

Graeser

Envy

Summer

Envy

Mitchell's Drive-In

Myrtle St Pocket Park

Pioneer Cemetary

Avila Park Start of Cedar St Path

Logvy Park

Callisto

Petrified Forest

Hans Fahden BAO

Graeser

Envy

Summer

Envy

Mitchell's Drive-In

Myrtle St Pocket Park

Pioneer Cemetary

Avila Park Start of Cedar St Path

Logvy Park

Callisto

Petrified Forest

Hans Fahden BAO

Graeser

Envy

Summer

Envy

Mitchell's Drive-In

Myrtle St Pocket Park

Pioneer Cemetary

Avila Park Start of Cedar St Path

Logvy Park

Callisto

Petrified Forest

Hans Fahden BAO

Graeser

Envy

Summer

Envy

Mitchell's Drive-In

Myrtle St Pocket Park

Pioneer Cemetary

Avila Park Start of Cedar St Path

Logvy Park

Callisto

Petrified Forest

Hans Fahden BAO

Graeser

Envy

Summer

Envy

Mitchell's Drive-In

Myrtle St Pocket Park

Pioneer Cemetary

Avila Park Start of Cedar St Path

Logvy Park

Callisto

Petrified Forest

Hans Fahden BAO

Graeser

Envy

Summer

Envy

Mitchell's Drive-In

Myrtle St Pocket Park

Pioneer Cemetary

Avila Park Start of Cedar St Path

Logvy Park

Callisto

Petrified Forest

Hans Fahden BAO

Graeser

Envy

Summer

Envy

Mitchell's Drive-In

Myrtle St Pocket Park

Pioneer Cemetary

Avila Park Start of Cedar St Path

Logvy Park

Callisto

Petrified Forest

Hans Fahden BAO

Graeser

Envy

Summer

Envy

Mitchell's Drive-In

Myrtle St Pocket Park

Pioneer Cemetary

Avila Park Start of Cedar St Path

Logvy Park

Callisto

Petrified Forest

Hans Fahden BAO

Graeser

Envy

Summer

Envy

Mitchell's Drive-In

Myrtle St Pocket Park

Pioneer Cemetary

Avila Park Start of Cedar St Path

Logvy Park

Callisto

Petrified Forest

Hans Fahden BAO

Graeser

Envy

Summer

Envy

Mitchell's Drive-In

Myrtle St Pocket Park

Pioneer Cemetary

Avila Park Start of Cedar St Path

Logvy Park

Callisto

Petrified Forest

Hans Fahden BAO

Graeser

Envy

Summer

Envy

Mitchell's Drive-In

Myrtle St Pocket Park

Pioneer Cemetary

Avila Park Start of Cedar St Path

Logvy Park

Callisto

Petrified Forest

Hans Fahden BAO

Graeser

Envy

Summer

Envy

Mitchell's Drive-In

Myrtle St Pocket Park

Pioneer Cemetary

Avila Park Start of Cedar St Path

Logvy Park

Callisto

Petrified Forest

Hans Fahden BAO

Graeser

Envy

Summer

Envy

Mitchell's Drive-In

Myrtle St Pocket Park

Pioneer Cemetary

Avila Park Start of Cedar St Path

Logvy Park

Callisto

Petrified Forest

Hans Fahden BAO

Graeser

Envy

Summer

Envy

Mitchell's Drive-In

Myrtle St Pocket Park